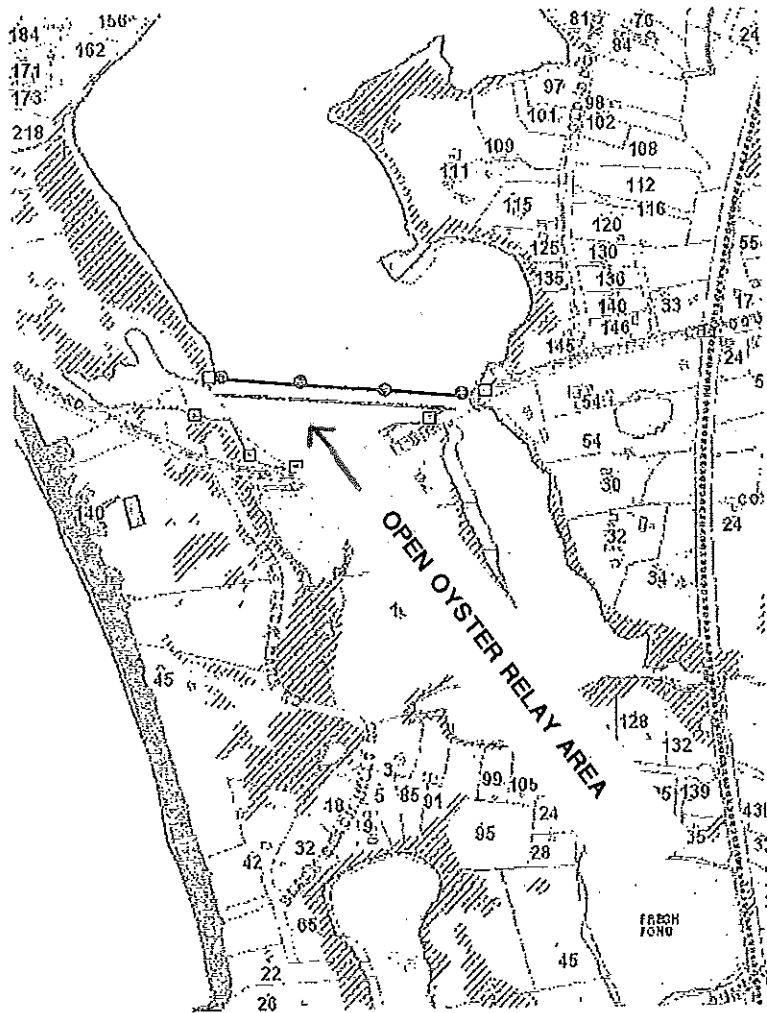


OPEN OYSTER HARVEST AREAS

West Falmouth Harbor Family Relay Area I (approximately 500,000 seed to be relayed)

BB54.0: The waters of West Falmouth Harbor south of a line that runs east-west from the eastern bridge abutment of the Chapaquoit Bridge to a fixed orange sign located due west of that eastern bridge abutment. All lines within these areas will be marked with a series of 4 inch orange buoys and signs as shown on map below. NOTE: Orange line denotes 50' buffer area.

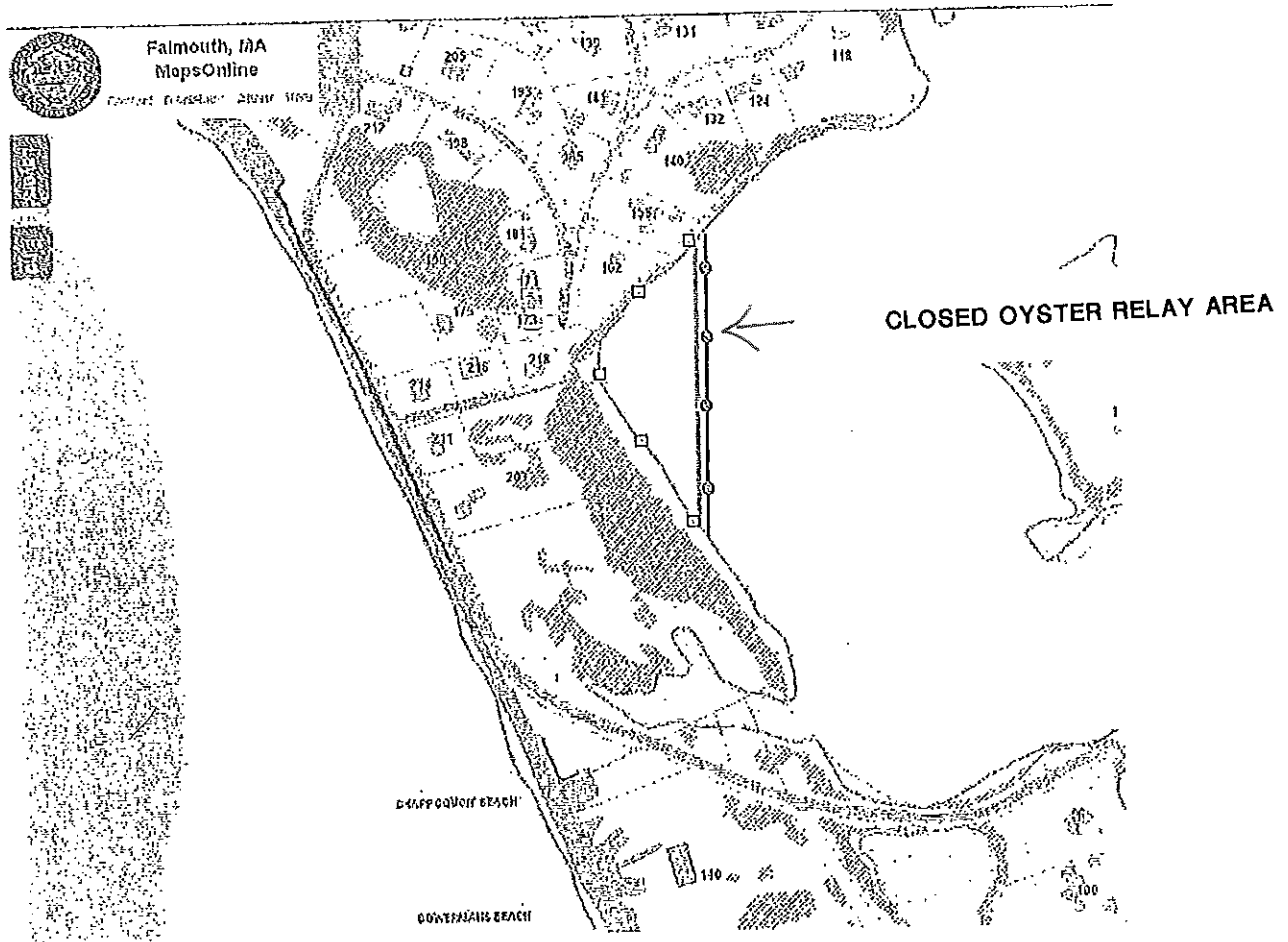


- ⊙ = Buoy symbol
- ⊠ = Signage

CLOSED -- CONTAMINATED OYSTER RELAY AREA

West Falmouth Harbor Family Relay Area I

BB54.0: The waters of West Falmouth Harbor west of a line that runs 1000 feet from the dock and large boulder at 158 Associates Road to a fixed orange sign located to the north of the end of the path accessing the family shellfish area from Chappaquilt Road. All lines within these areas will be marked with a series of 4 inch orange buoys. NOTE: Orange line denotes 50' buffer area.



- ⊙ = Buoy symbol
- = Signage

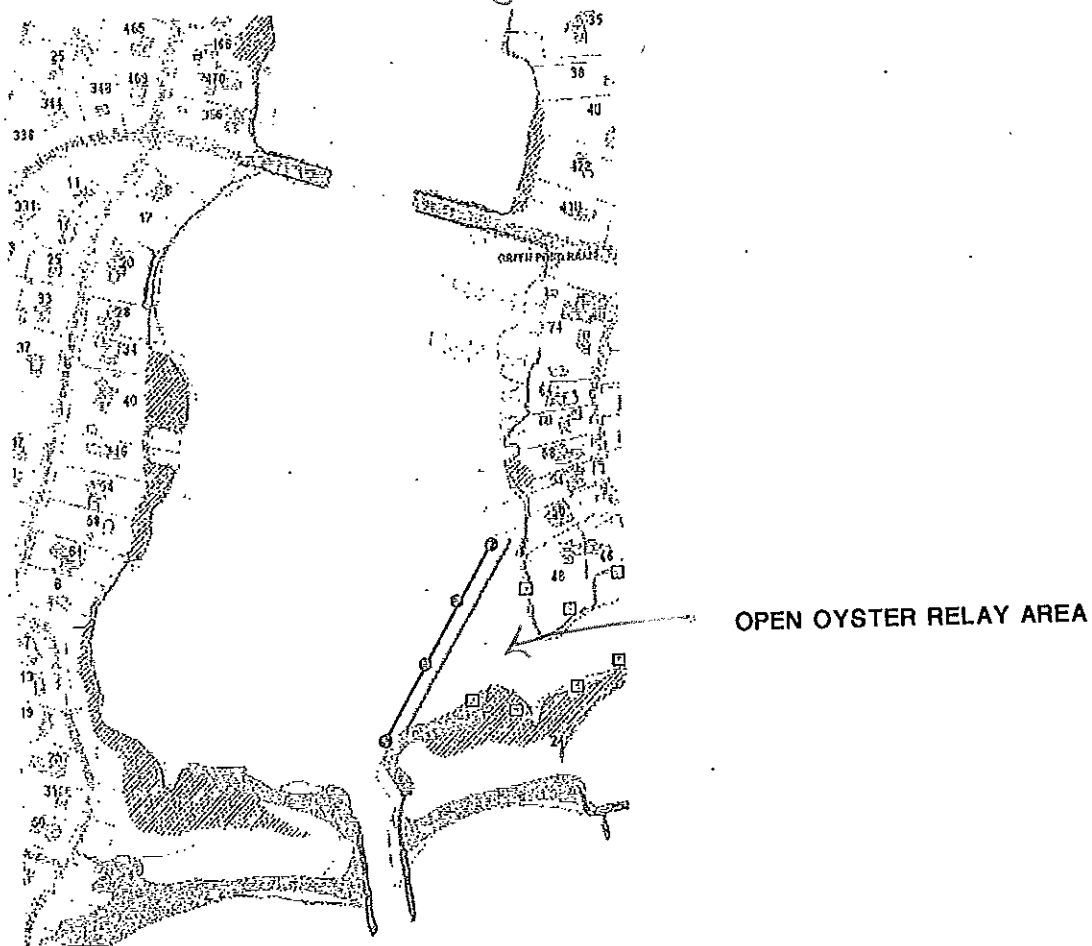
OPEN OYSTER HARVEST AREAS

Total Relay: 1.6 million oysters, relayed into both commercial and recreational areas

SITE DESCRIPTIONS:

Green Pond Commercial Relay Area (approximately 500,000 seed to be relayed)

SC12.4: The southeast corner of the waters of Green Pond will be closed to the taking of shellfish southeasterly of a line running northeast between the westerly shoreline of the entrance to Green Pond and the sign adjacent to the south side of the dock at 50 Green Harbor Road. All lines within these areas will be marked with a series of 4 inch ~~orange~~ *green* buoys, and signs as shown on map below. NOTE: ~~Orange~~ *Green* line denotes 50' buffer area.



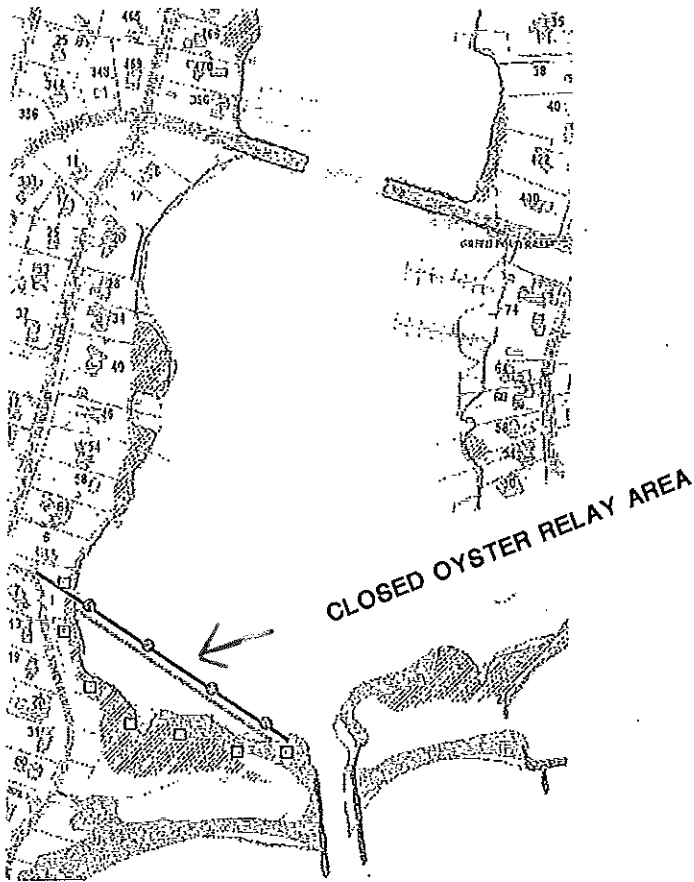
- = Buoy symbol
- = Signage

CLOSED – CONTAMINATED OYSTER RELAY AREA

SITE DESCRIPTIONS:

Green Pond Commercial Relay Area

SC12.4: The southwest corner of the waters of Green Pond will be closed to the taking of shellfish southwesterly of a line running southeast between the intersection of the driveway at 6 Vineyard Street and the road and the easterly shoreline of the entrance to Green Pond (Acapesket Improvement Association 45-8-000-000A). All lines within these areas will be marked with a series of 4 inch orange buoys. NOTE: Orange line denotes 50' buffer area.



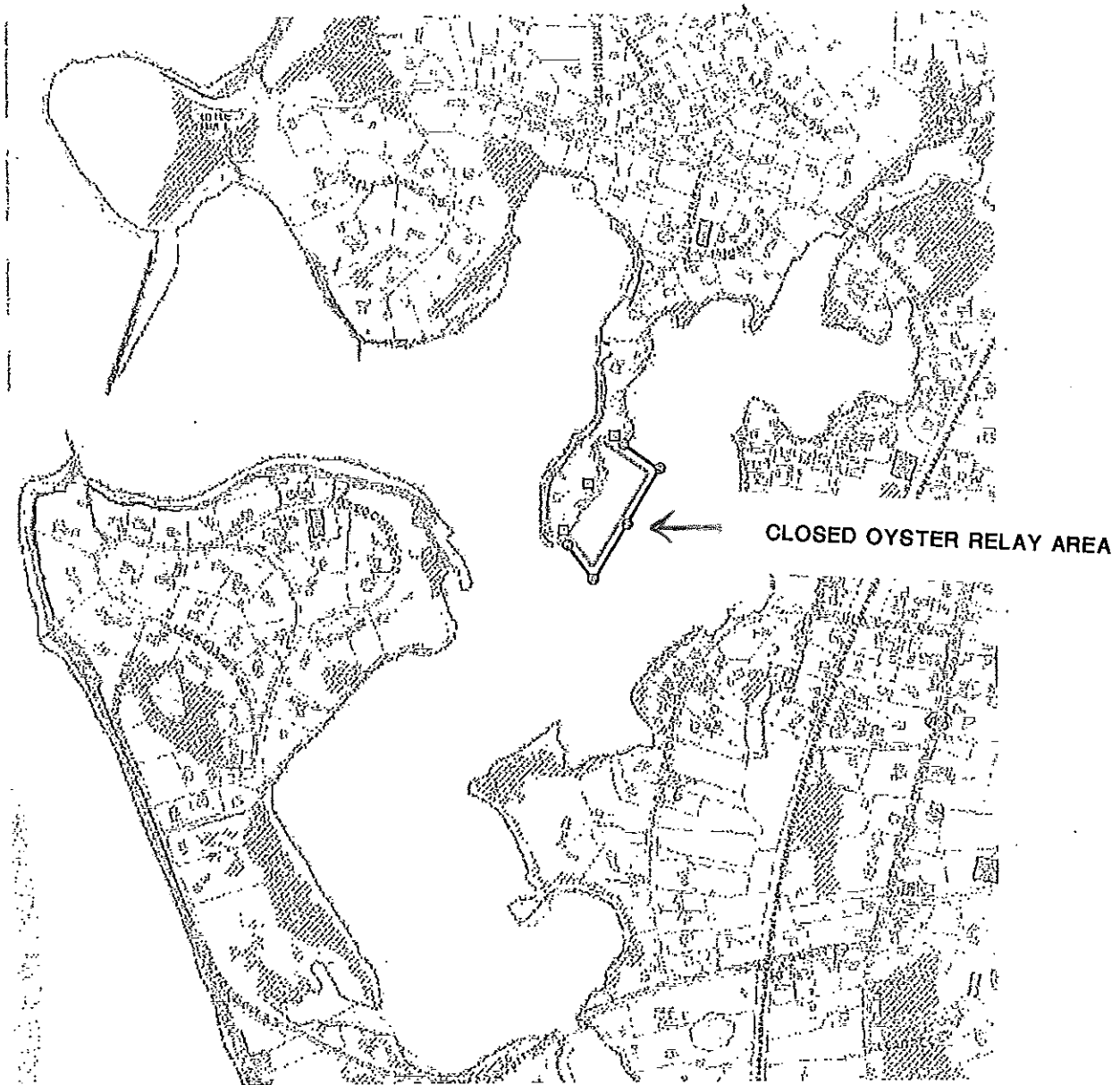
⊙ = Buoy symbol

□ = Signage

CLOSED – CONTAMINATED OYSTER RELAY AREA

West Falmouth Harbor ~~Relay Area I~~ Relay Area II – Abbott's Point

BB54.0: The waters of West Falmouth Harbor contained within an area defined by a line running from the fixed "Closed to Shellfish" area sign at Abbott's Point to a point 100 yards offshore in a southeast direction, then continuing parallel with Abbott's Point to a buoy and then continuing northwest to the southwestern most tip of Abbott's Point. All lines within these areas will be marked with a series of 4 inch orange buoys. NOTE: Orange line denotes 50' buffer area.



⊙ = Buoy symbol

□ = Signage

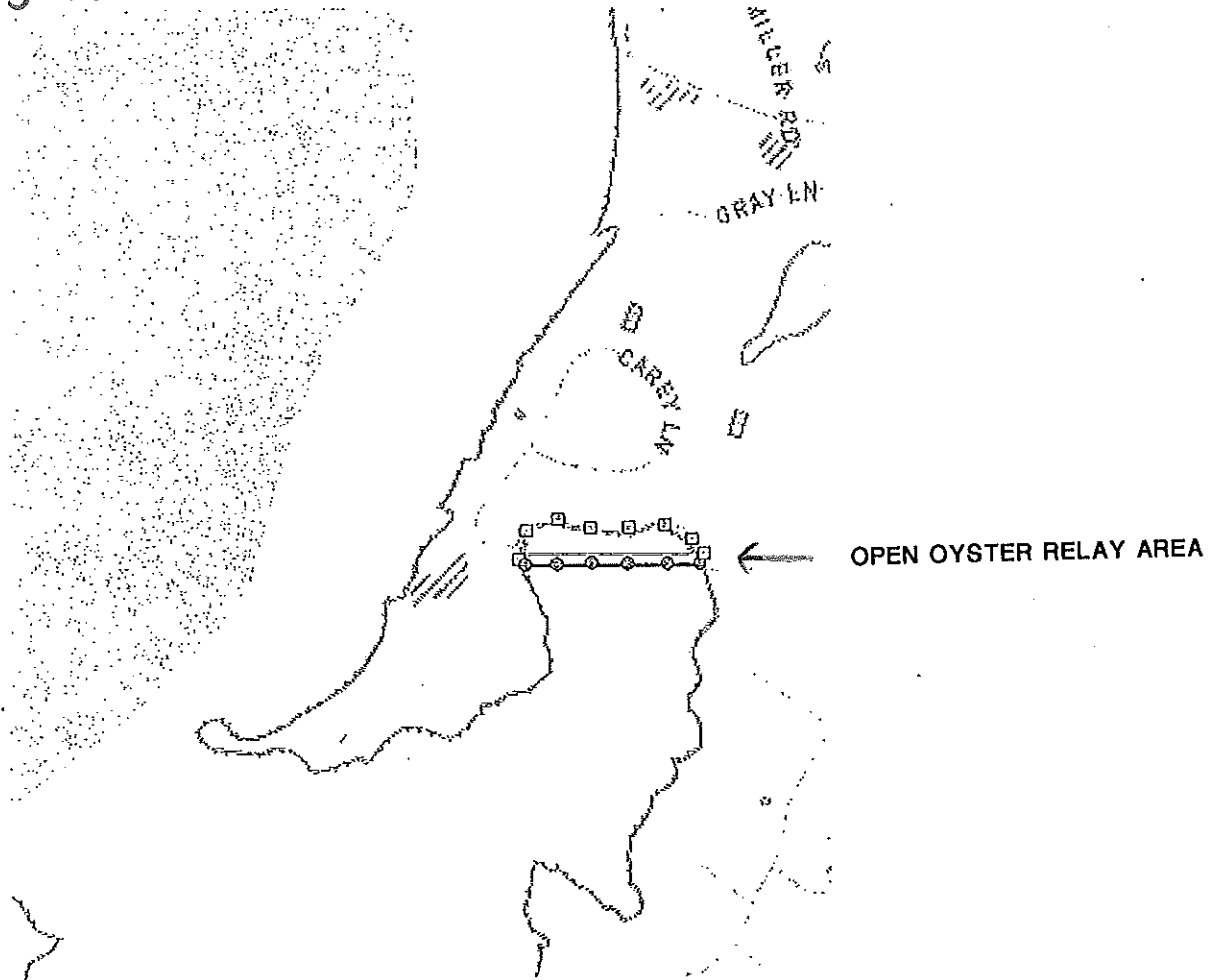
NOTE: Abbott's Point will be seeded in the area described above after May 1st (after this area is closed) with the oysters that have already been depurated in trays and/or bags in the West Falmouth Harbor Family Relay Area I for 6 months.

OPEN OYSTER HARVEST AREAS

Quissett Harbor Family Relay Area (approximately 600,000 seed to be relayed)

B58.2: The waters of Quissett Harbor contained within an area defined by a line running east-west from the Quissett Harbor Land Trust fixed pier to the northwest corner of the Town parking lot on the east side of Quissett Harbor. All lines within these areas will be marked with a series of 4 inch orange buoys and signs as shown on map below. NOTE: Orange line denotes 50' buffer area.

GREEN



- = Buoy symbol
- = Signage

CLOSED - CONTAMINATED OYSTER RELAY AREA

Quissett Harbor Family Relay Area

The waters of Quissett Outer Harbor contained within an area defined by the area around Disappearing Island, west of and near the shore of the National Academy of Sciences property (peninsula).

All lines within these areas will be marked with a series of 4 Inch orange buoys, and signs as shown on map below. NOTE: Orange line denotes 50' buffer area.

