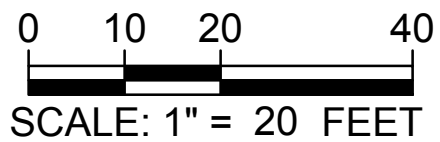
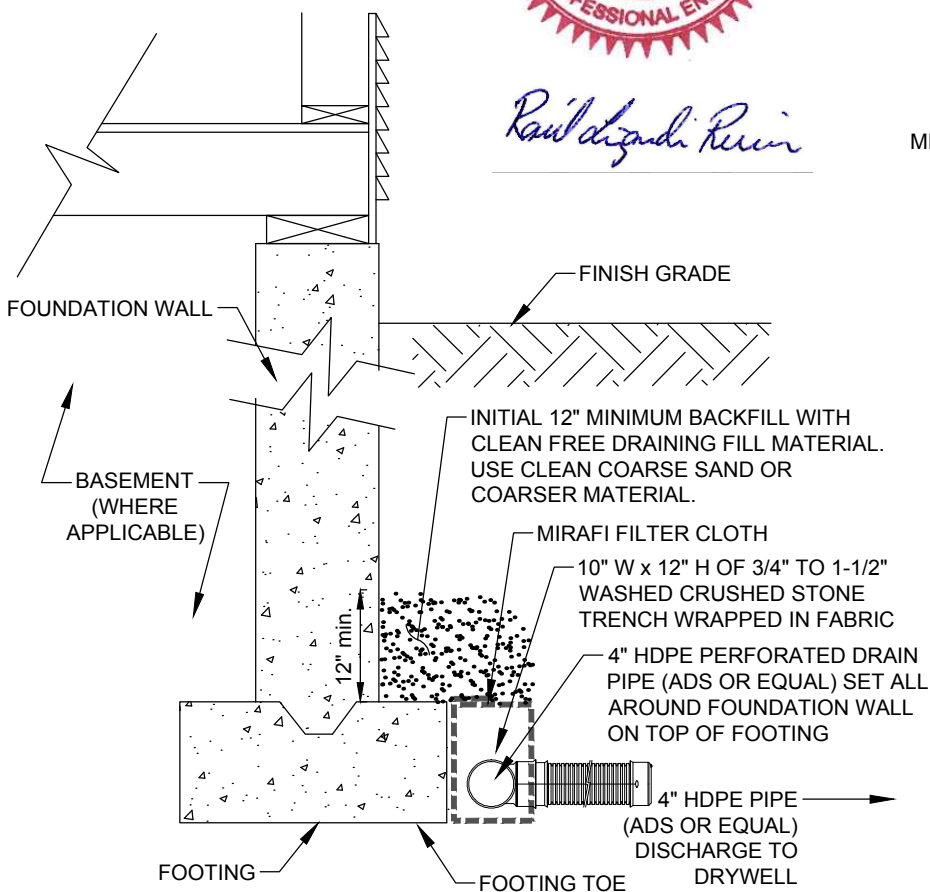


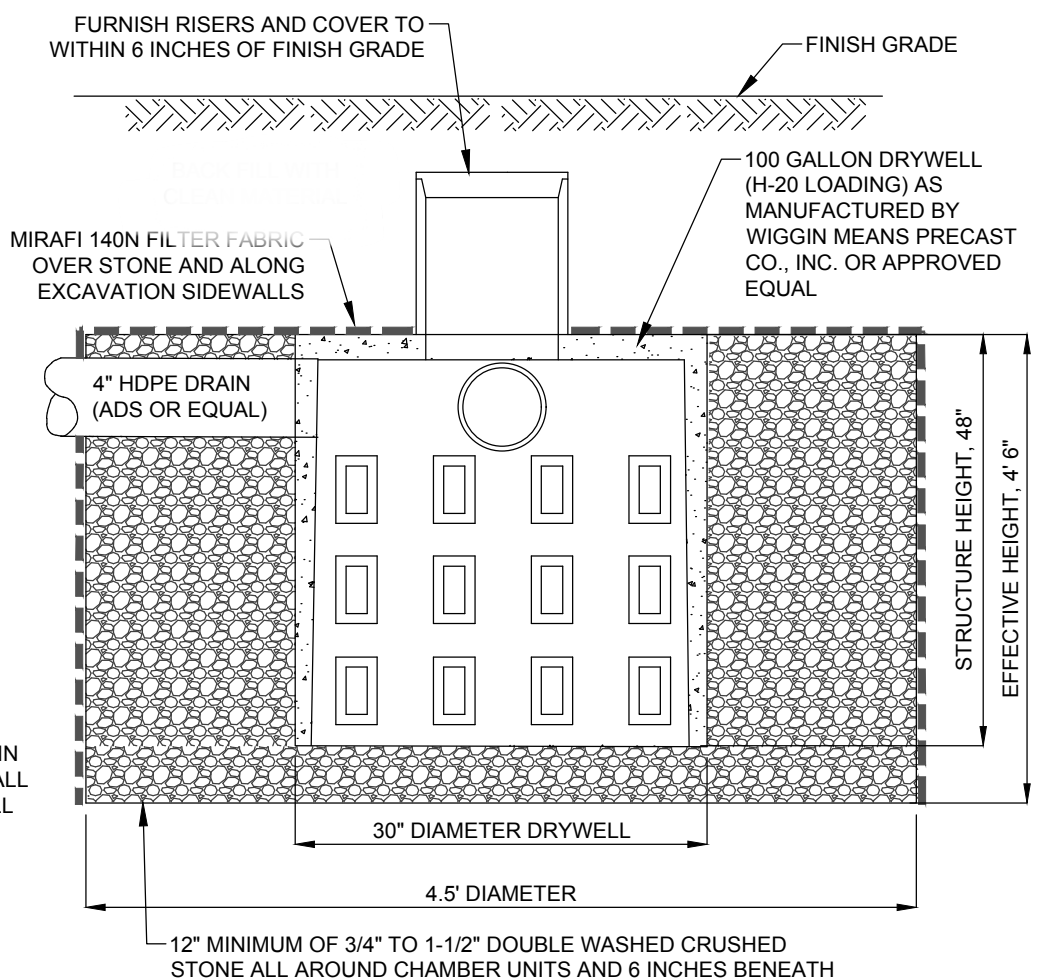
FOUNDATION DRAIN PLAN DETAIL
SCALE: 1" = 20'



Raul Lizardi-Rivera



FOUNDATION DRAIN DETAIL
NOT TO SCALE



H-20 DRYWELL DETAIL
NOT TO SCALE

REVISION: 7/7/20 - IDENTIFY FOUNDATION DRAIN MATERIALS
REVISION: 7/6/20 - REDESIGN FOUNDATION DRAIN IN FRONT OF FOOTING TOE

C-501	Date: JULY 1, 2020	Drawn By: RLR Checked: RLR	Prepared For: THE PHILIP & JENNIFER HEALD 19 SHAPQUIT BARS RD NOM. TRS. SWANZEY, NH 03446	<p>NOTICE THIS PLAN MAY NOT BE ADDED TO, DELETED FROM, OR ALTERED IN ANY WAY BY ANYONE OTHER THAN CAPE & ISLANDS ENGINEERING, INC.</p> <p>UNLESS AND UNTIL SUCH TIME AS AN ORIGINAL STAMP AND SIGNATURE APPEARS ON THIS PLAN NO PERSON OR PERSONS, MUNICIPAL OR PUBLIC OFFICIAL MAY RELY UPON THE INFORMATION CONTAINED HEREIN; AND THIS PLAN REMAINS THE PROPERTY OF CAPE AND ISLANDS ENGINEERING, INC.</p> <p>COPYRIGHT (C) BY CAPE & ISLANDS ENGINEERING, INC. ALL RIGHTS RESERVED</p>	 CAPE & ISLANDS ENGINEERING SUMMERFIELD PARK 800 FALMOUTH ROAD SUITE 301C MASHPEE, MA 02649 www.CapeEng.com 508.477.7272 PHONE 508.477.9072 FAX
	Project: 19 SHAPQUIT BARS ROAD WEST FALMOUTH, MASSACHUSETTS ASSESSOR'S ID: MAP 14-15A-002-027				
	Drawing Title: FOUNDATION DRAIN DETAIL				